

Katalog 1833 - Binnenwasserstraßen Großbritannien & Irland (Seite 1)


Binnenwasserstraßen Großbritannien & Irland Inhaltsverzeichnis (Stand 12.08.2021)

Seite 1 Großbritannien - Übersichtswerke

Seite 2 Großbritannien - Einzelne Flüsse & Gewässer

Seite 3 Großbritannien - Pearsons Companion


Seite 3 Irland - Übersichtswerke



1833/171 Barrell, Emrhys - The Inland Waterways manual (The complete guide to boating on rivers, lakes and canals - Handling with boats and the Inland Waterways of Great Britain), Zeichnungen, Abbildungen, 23,3 x 15,5 cm, Paperback, 214 S., 3/2010


Restexemplare EUR 24,80

1833/100 Binnenwasserstraßen Großbritannien - Übersichtswerke




Musterseite

1833/151 Cumberlidge, Jane - Map of the Inland Waterways of Great Britain (1:625 000 - The standard reference to the waterway system, background topographical information, in particular the road, rail network highland), Farbkarte, gefaltet, 7.upd/2018 EUR 12,80




1833/152 Cumberlidge, Jane - Map of the Inland Waterways of Scotland (Caledonian Canal, Forth & Clyde Canal, Crinan Canal), Gesamtkarte Schottland 1:625.000 und Detailkarten der einzelnen Gewässer, Kurzbeschreibungen, 23,0 x 16,5, gefaltet, 2/2013

EUR 12,80




1833/161 Cumberlidge, Jane - Inland Waterways of Great Britain (All inland navigations in England, Scotland and Wales including information on recently restored Waterways), farbige Abbildungen und Karten, 30,5 x 21,5 cm, gebunden, 300 S., 8th / 2009 EUR 42,80



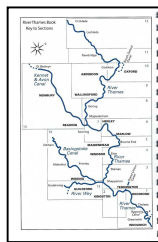

1833/172 Fisher, Stuart - The Canal Guide (Britain's 50 Best Canals - History, wildlife, folklore, pubs, attractions, photography, maps and other informations), 23,3 x 16,2 cm, Paperback, 335 S., NA/2015

Restexemplare EUR 19,80


1833/200 Binnenwasserstraßen Großbritannien - Einzelne Flüsse und Gewässer




1833/251 Map of the River Thames (From the source to Hammersmith Bridge), 1:50 000, marina and boatyard facilities, gefaltet auf 25,0 x 17,2 cm, 1/2012 EUR 10,80



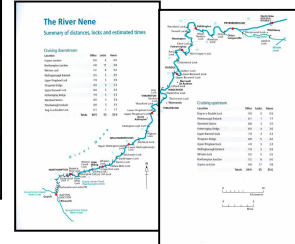

1833/252 Cove-Smith, Chris - The River Thames Book (Including the Kennet and Avon Canal to Great Bedwyn, the River Wey and the Basingstoke Channel), Farbabbildungen, farbige Karten und Hafenpläne, 23,4 x 16,8 cm, Spiralbindung, 236 S., 7th fully revised Edition / 2016 EUR 17,80



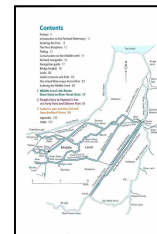

1822/689 Ludlow, Robert - Navigating the Thames through Central London (Rules, hazards, distances, and places between Margaret Ness and Putney Bridge), general advice, bridges, landmarks, reaches of the Thames, 24,7 x 19,0 cm, Spiralbindung, 36 S., 1/2012 EUR 13,80



1833/261 Map of the Upper Reaches of the River Medway (Rochester to Tombridge - Scale approximately 1:15 000), Abbildungen, Karten und Pläne, 25,2 x 15,5 cm, gefaltet, NA/2012 EUR 12,80

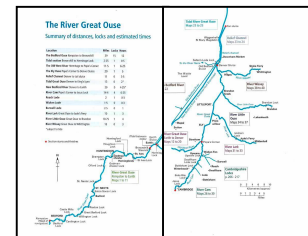



1833/262 Green, Roger / Inland Waterways Association) - The River Nene - A guide for river users (Northampton to Peterborough (Dog-in-a-Doublet Lock) including the Grand Union Canal (Northampton Arm), Farbabbildungen, Farbkarten und Pläne, 23,4 x 16,0 cm, Spiralbindung, 176 S., 4/2020 EUR 16,80



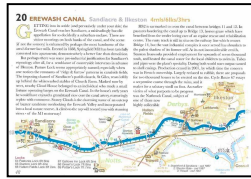
Musterseite

1833/263 Howes, Chris / Inland Waterways Association - Fenland Waterways (Guide to the Middle Level and the waterways connecting the River Great Ouse and the Nene), Abbildungen, 2-farbige Karten und Pläne, 23,4 x 15,6 cm, Spiralbindung, 111 S., 7th Edition/2020 EUR 16,80



1833/264 Howes, Chris / Inland Waterways Association - The River Great Ouse and its tributaries (Including the Rivers Cam, Lark, Little Ouse and Wissey, the New Bedford River, the Relief Channel and the tidal Great Ouse to King's Lynn), Farbabbildungen, Pläne, Karten, 23,4 x 15,8 cm, Spiralbindung, 264 S., 6/2020 EUR 18,80

1833/200 Binnenwasserstraßen England - Pearsons Canal Companion



1833/300 Pearson's Canal Companions (Detaillierter Revierführer mit Farbabbildungen, farbigen Karten, ausführlichen Informationen zu den Häfen und Städten, 15,0 x 21,0 cm, Querformat, broschiert, ca. 112 S., 1/2018 ff.
je EUR 16,80

1833/301 Pearson's Canal Companion - Cheshire Ring

1833/302 Pearson's Canal Companion - Four Counties Ring

1833/303 Pearson's Canal Companion - Kennet & Avon, River Thames

1833/304 Pearson's Canal Companion - Oxford & Grand Union

1833/305 Pearson's Canal Companion - Leicester Line & River Nene (Detaillierter Revierführer), Farbabbildungen, farbige Karten, ausführliche Informationen zu den Häfen und Städten, 15,0 x 21,0 cm, Querformat, broschiert, 112 S., 1/2018
EUR 16,80

1833/306 Pearson's Canal Companion - South Midlands Warwickshire Ring

1833/307 Pearson's Canal Companion - Stourport Ering

1833/308 Pearson's Canal Companion - Pennine Waters

1833/309 Pearson's Canal Companion - Welsh Waterways

(Der Band 1833/305 ist auf Lager, alle anderen Titel können bei Interesse mittelfristig bedorft werden)

1833/300 Binnenwasserstraßen Irland Übersichtswerke



1833/551 Böckl, Harald - Mit dem Hausboot durch Irland (Shannon, Erne, Link, Grand Canal, Royal Kanal - Beschreibung der Wasserwege, Tipps, Ratschläge, Sehenswürdigkeiten u. a.), sw- und Farbfotos, 2 Karten, Online-Update, 24,0 x 19,0 cm, kartoniert, 176 S., 4.überarb./2019
EUR 26,00



1833/555 Steinacher, Rüdiger - Captain's Handbook Shannon Guide II - Shannon Waterways (Revierbeschreibung von Lough Allen bis Killaloe - alle Informationen, die der Anfänger über führerscheinfreie Boote wissen muß sowie viele Tipps), 36 sw-Karten, 29,7 x 21,4, Spiralbindung, ca. 200 S. 22./2008 und aktuelle Ergänzungen
EUR 26,00